

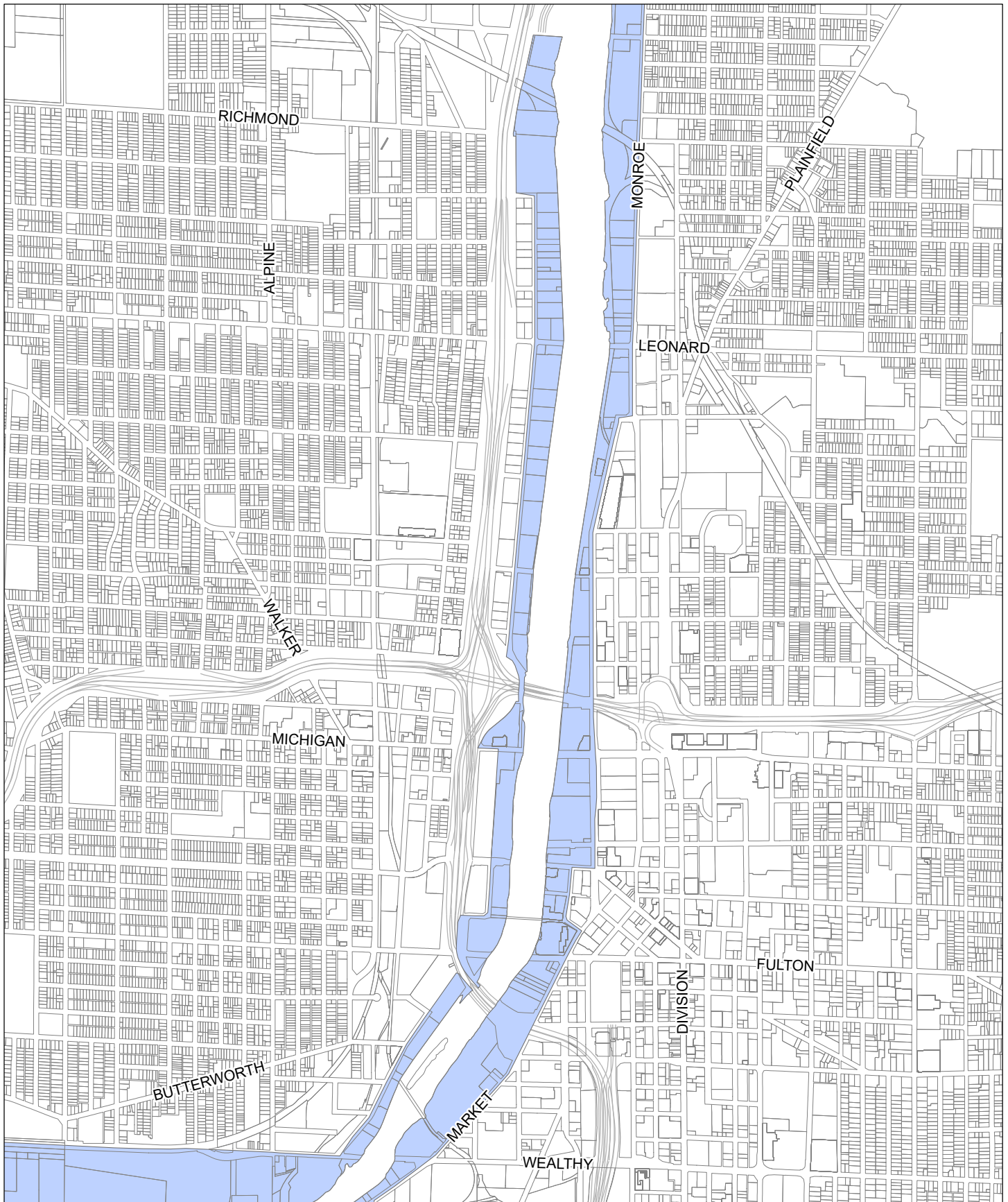


## Grand River Overlay District Map B1

 Grand River Overlay





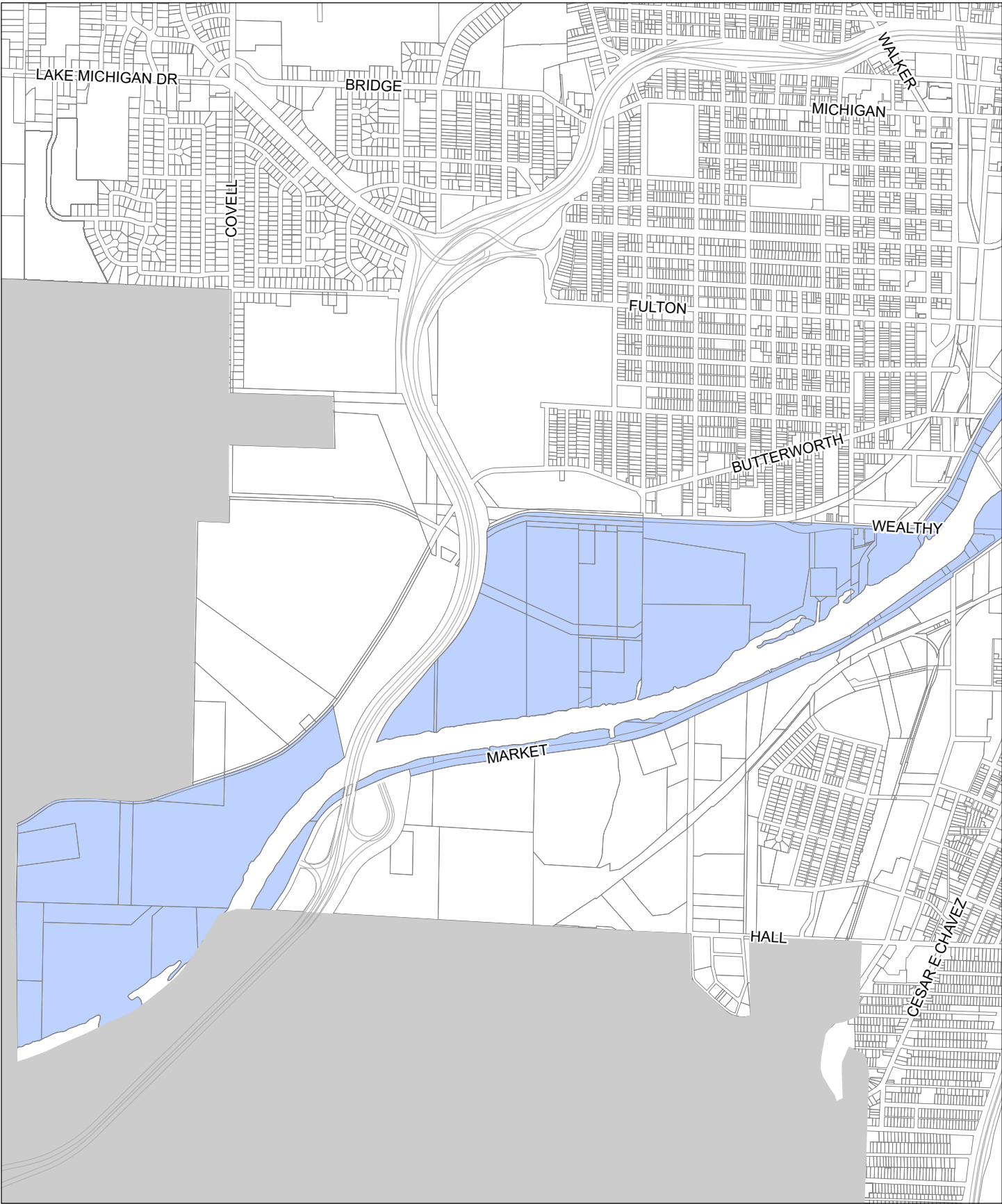
## Grand River Overlay District Map B2

 Grand River Overlay

0 890 1,780  
Feet



CITY OF GRAND RAPIDS PLANNING DEPARTMENT 04/24



# Grand River Overlay District Map B3

 Grand River Overlay

